

**DERBYSHIRE COUNTY COUNCIL
FOOTPATH CLOSURE EXTENSION
PUBLIC FOOTPATH No.18 (WHOLE)
STANTON BY DALE**

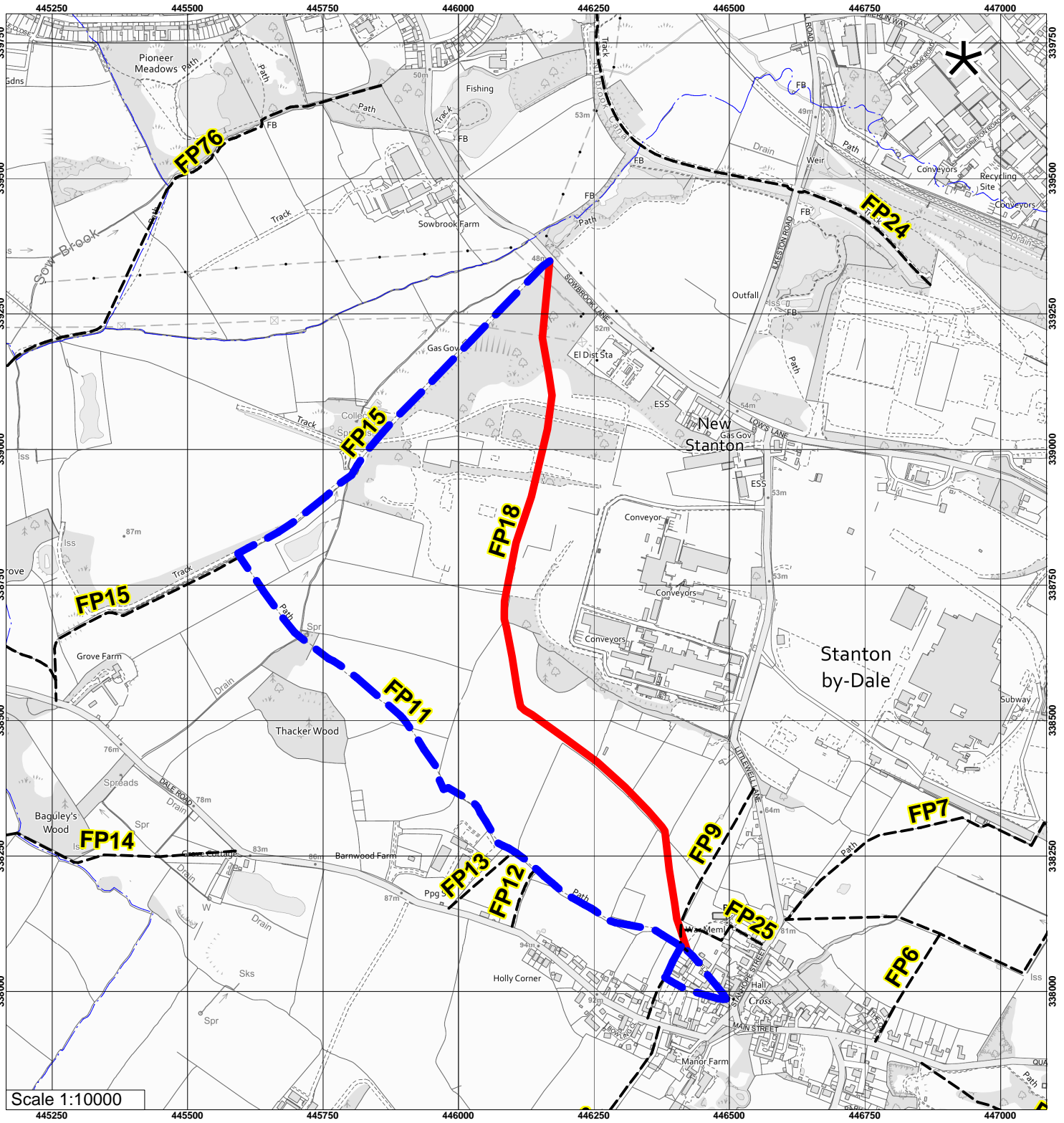
NOTICE IS HEREBY GIVEN that the Order made by Derbyshire County Council on 10th August 2023 under Section 14 of The Road Traffic Regulation Act 1984 (as amended) the effect of which was to close Public Footpath No.18 from its Junction with Sowbrook Lane and Stanton-by-Dale public footpath 11, has been further continued.

Alternative route: Stanton-by-Dale Public footpaths 11 and 15 can be used to reach the same start/end points as footpath 18.

**The Public Footpath will be closed until
16th December 2025
or until the works are completed, whichever is the sooner, to facilitate public safety due to construction works.**

Derbyshire County Council apologise for any inconvenience caused during the duration of the closure. Any member of the public requiring further information should ring Call Derbyshire on 01629 533190.

**Chris Henning, Executive Director – Place, County Hall,
MATLOCK DE4 3AG.**



Road Traffic Regulation Act 1984 s14

TEMPORARY CLOSURE

STANTON-BY-DALE PUBLIC FOOTPATH 18


**PATH
CLOSED**



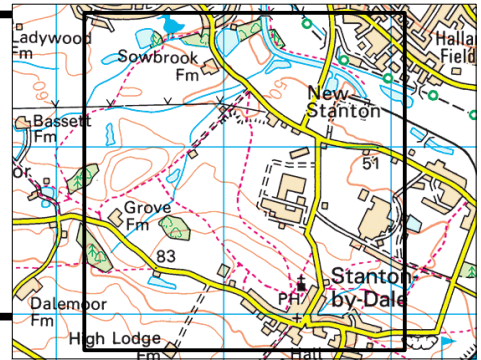
**ALTERNATIVE
ROUTE**



**UNAFFECTED
FOOTPATH**



**PARISH
BOUNDARY**



Produced by Public Rights of Way

Ref: TC4113

© Crown copyright and database rights [2021].
Ordnance Survey [100023251].

You are not permitted to copy, sub-licence, distribute or sell any of this data to third parties in any form.



Chris Henning

Executive Director - Place
Derbyshire County Council
County Hall
Matlock
DE4 3AG